












# Current VNY Airport Plan Land Use Map

-  Runway area
-  Approach area
-  Aviation area
-  Special aviation area
-  Aviation area - Propeller aircraft
-  Aviation related area
-  Public Facility area
-  Park/Observation area
-  Airport Commercial
-  Airport Light industrial
-  Airport boundary

Airport land uses must conform to the Federal 1990 Airport Noise Control and Capacity Act  
Prepared by City of Los Angeles Planning Department • Graphic Services Section • November, 2005

